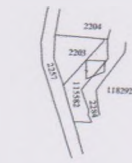
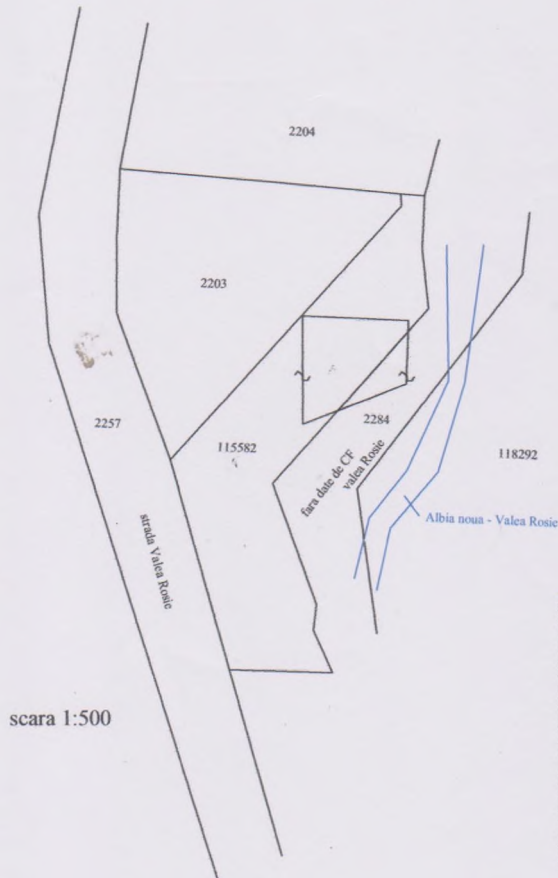


PLAN DE AMPLASAMENT SI DELIMITARE

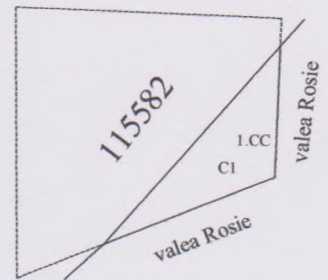
a imobilului din mun. Baia Mare
fara date de Carte Funciara
UAT. BAIAMARE
I IMOBIL - INTRAVILAN



scara 1:2880




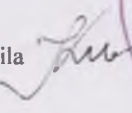
scara 1:500



scara 1:200
Dupa Atribuire NR. CAD

Nota: Schita serveste la primarie.

Tabel de miscare parcelara						
SITUATIA DIN CF.				SITUATIA VIITOARE		
Nr. C.F.	Nr. Topo.	suprafata (mp)	PROPRIETAR	Nr. CAD.	suprafata (mp)	PROPRIETAR
FARA DATE DE CF	2284	8	FARA DATE DE CF		8	Municipiu Baia Mare
TOTAL:		8			8	

<p>Executant: ing. KOVACS IOAN</p> <p>CONFIRM EXECUTAREA MASURATORILOR LA TEREN, CORECTITUDINEA INTOCMIRII DOCUMENTATIEI CADASTRALE SI CORESPONDENTA ACESTEIA CU REALITATEA DIN TEREN</p> <p style="text-align: center;">  </p> <p>Semnatura si stampila </p> <p>Data: 09. 2016</p>	<p style="text-align: center;">Inspector</p> <p>CONFIRM INTRODUCEREA IMOBILULUI IN BAZA DE DATE INTEGRATA SI ATRIBUIREA NUMARULUI CADASTRAL</p> <p>Stampila BCPI</p> <p>Data:</p>
---	---